

AKERSHUS

AKERSHUS

Oyeren


Trøgstad

Hobøl

Askim

Våler

Skiptvet



































SPJUDEBERG KOMMUNE


Miljøkommunen

Skogbruk
Biologi
Naturvern
Viltområder
Skogbruk
Kulturminner
Tur og fritid

FORVALTNINGSKART

	Boliger		E-18
	Service		Planlagt E18
	Industri		Riksvei
	Offentlige bygg		Fylkesvei
	Almennyttig		Komm/priv. vei
	Hytteområder		Gangvei
	Bebyggelse		Jernbane
	Gårdsbebyggelse		Kommunegrense
	Fritidsboliger		

	Naturresevat og friområder
	Nedslagsfelt
	Dyrket mark og åpent areal
	Kommuneskog
	Områder med edellovskog
	Skogsbilvei x med bom
	Områder med spesielt biologisk mangfold
	Viktige viltområder
	Vilttrekk over vei
	Sommerbiotop vadefugl
	Fornminner
	Kulturminner
	Turstier
	Skiløype
	Lysløype



Mål ca 1:55 000

STATENS NATURVERN borgconsult as